



Mini Med School 2011 Directions to Parking

For assistance after 5 pm call Carrie Ashton's cell phone 734-276-8338

 Parking  Biomedical Science Research Building
109 Zina Pitcher Place

Parking is open and free after 6:00 pm

Directions from the North

Take US-23 South, to the Plymouth Road exit 41. Turn right and follow Plymouth Road approximately two miles until you reach Maiden Lane and turn left. At first traffic light turn right onto Fuller/Glen.

To reach the Ann Street parking structure continue on Glen, turn left on Ann Street. The structure will be on your left.

Directions from the South

Take US-23 North to Geddes Rd. (Exit 39) Turn left onto Geddes. Continue on Geddes for approximately two miles passing the Huron Parkway intersection where Geddes becomes Fuller. Just past Maiden Lane/E. Medical Center Drive Fuller becomes Glen.

To reach the Ann Street parking structure continue on Fuller/Glen, turn left on Ann Street. The structure will be on your left.

Directions from the East

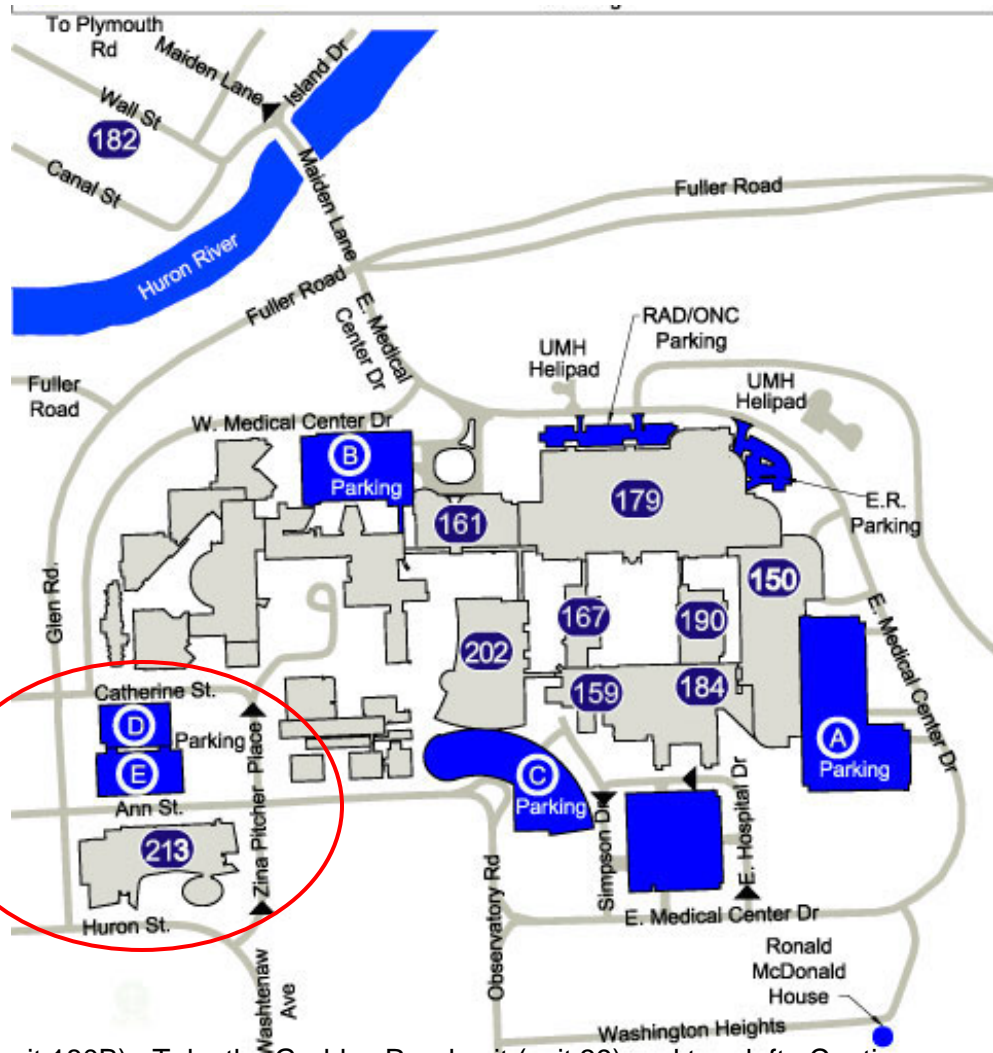
Take I-94 West to US-23 North (exit 180B). Take the Geddes Road exit (exit 39) and turn left. Continue on Geddes for approximately two miles, passing the Huron Parkway intersection where Geddes becomes Fuller. Continue on Fuller for another two miles. You will pass the Veterans Hospital and be able to see the Health System campus to your left. Just past Maiden Lane/E. Medical Center Drive Fuller becomes Glen.

To reach the Ann Street parking structure continue on Fuller, turn left on Ann Street. The structure will be on your left.

Directions from the West

Take I-94 east to Ann Arbor (Exit 172). This merges into Jackson Rd. (Eastbound). Remain on Jackson, which becomes Huron, and continue for 2.5 miles through downtown.

To reach the Ann Street parking structure continue on Huron, turn left on Glen Street then right on Ann Street. The structure will be on your left.



You may also park in the Catherine Street Parking Structure.

